

POWERSET 10series

()SOKKIA KOREA


1. FNC MODE	Key	2
2. FNC key			
(1).	(Topography).....		3
(2).	(REM).....		5
(3).	(MLM).....		7
(4).	(Setting Out).....		9
3. REC key			
(1).	(Topography).....		10
(2).	(Set Out Coords).....		19
(3).	(Inverse).....		24
(4).	(Resection).....		26
(5).	(Keyboard Input).....		31
(6).	(Communications).....		34
(7).	(Job Deletion).....		39

(Setting)

Setting

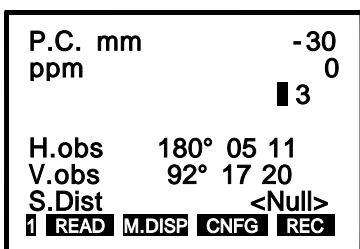
1. <ON>key

360°



2. H.obs() V.obs()가 Reset

가



FNC key

<FNC>MODE 3Page 12가 MENU

 <FNC>MODE

<ESC>key

 <FNC>key

Page가 1Page, 2Page, 3Page

1. FNC Page key

1. First Page(1Page)

North	0.000
East	0.000
Elev	0.000
H.obs	180° 00 00
V.obs	90° 00 00
S.Dist	<Null>
1 READ M.DISP CNFG REC	

<READ>.....

<M.DISP>.....

* / / / (S.Dist/H.Dist/V.Dist/Coord)

<CNFG>.....

<REC>..... MODE

2. Second Page(2Page)

P.C. mm	-30
ppm	0
3	
H.obs	180° 00 00
V.obs	90° 00 00
S.Dist	<Null>
2 0.SET H.ANG AIM TILT	

<0SET>..... 0°00 00 Setting

<H.ANG>... 가

<AIM>..... Check

<TILT>..... MODE

3. Third Page(3Page)

P.C. mm	-30				
ppm	0				
	█ 3				
H.obs	180° 00 00				
V.obs	90° 00 00				
S.Dist	<Null>				
<table border="1"> <tr> <td>PPM</td> <td>REM</td> <td>MLM</td> <td>S-O</td> </tr> </table>		PPM	REM	MLM	S-O
PPM	REM	MLM	S-O		

<PPM>..... ()
 <REM>.....
 <MLM>.....
 <S-O>..... (Setting out)

2. (Topography)

() ()

* REC MODE
 (9Page)

1.

P.C. mm	-30				
ppm	0				
	█ 3				
H.obs	180° 00 00				
V.obs	90° 00 00				
S.Dist	<Null>				
<table border="1"> <tr> <td>1 READ</td> <td>M.DISF</td> <td>CNFG</td> <td>REC</td> </tr> </table>		1 READ	M.DISF	CNFG	REC
1 READ	M.DISF	CNFG	REC		

* P.C.mm... (SOKKIA -30).
 ppm..... (: 15°C , : 1013mm bar ppm = 0)
 █ 3.....
 (가 OFF)
 H.obs.....
 V.obs.....
 S.dist.....

2. <M.DISP>Key

North/East/Elev가

North	0.000
East	0.000
Elev	0.000
H.obs	180° 00 00
V.obs	90° 00 00
S.Distance	<Null>
1 READ M.DISP CNFG REC	

<M.DISP>.. S.Distance/H.Distance/V.Distance/Coord

S.Distance.....Target()
 H.Distance.....Target()
 V.Distance.....Target()
 Coord..... (North/ East/ Elev)

3. <CNFG>Key

<OPTNS>key가

H.obs	Right
V.obs	Zenith
Meas mode	Fine
Meas repeat	No
Reflector type	Prism
P.C. mm	-30
Reticle	Bright
OPTNS	

4. <OPTNS>key

	Stn
North	0.000
East	0.000
Elev	0.000
Target ht	0.000
Theo ht	0.000
N	

*

key

5. ()

<FNC>key

Page 2Page

P.C. mm	-30
ppm	0
3	
H.obs	180° 00 00
V.obs	90° 00 00
S.Distance	<Null>
2 READ M.DISP CNFG REC	

6. <H.ANG>key

←key

```

P.C. mm      -30
ppm          0
             █ 3

H.obs       180° 00 00
V.obs       90° 00 00
S.Dist      <Null>
1 READ M.DISP CNFG REC

```

7.

Page 1Page

<READ>Key

```

North        0.000
East         0.000
Elev         0.000

H.obs       180° 00 00
V.obs       90° 00 00
S.Dist      <Null>
1 READ M.DISP CNFG REC

```

8.

가

```

North        452425.250
East         251521.170
Elev         17.250

H.obs       270° 11 45
V.obs       87° 10 17
S.Dist      117.210
1 READ M.DISP CNFG REC

```

3.

(REM)

()

가

<READ>key

*

<M.DISP>Key

S.Dist/H.Dist/V.Dist

가

1. <FNC>key

Page 3Page

<REM>key

Remote elevation	
Height	2.750
H.obs	211° 21 27
V.obs	121° 15 45
S.Dist	100.750
STOP	

2.

REM

Height 가

Remote elevation	
Height	2.750
H.obs	211° 21 27
V.obs	121° 15 45
S.Dist	100.750
REM TARGET READ	

* <STOP>key

3. Target 가

<TARGET>key

Target	1.500
OK	

4. Target()

Target()

<OK>key

Remote elevation	
Height	2.750
H.obs	211° 21 27
V.obs	121° 15 45
S.Dist	100.750
REM TARGET READ	

5.

<REM>key

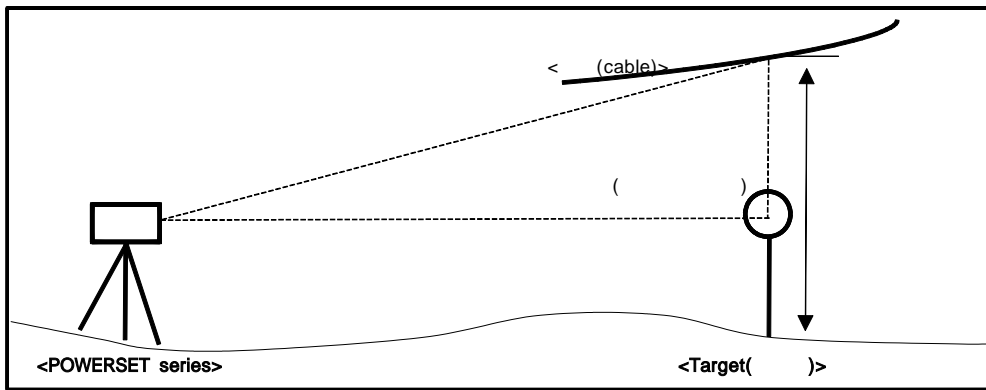
REM

Remote elevation	
Height	2.750
H.obs	211° 21 27
V.obs	121° 15 45
S.Dist	100.750
	REM TARGET READ

<REM>.....REM

<TARGET>...Target()

<READ>.....REM Target()



4.

(MLM)

(Point) (Point)

, (Point) Target()

Page 1Page <READ>key

* <M.DISP>key S.dist / H.dist / V.dist 가

Target()

1. <FNC>Key Page 3Page

P.C. mm	-30
ppm	0
	3
H.obs	180° 00 00
V.obs	90° 00 00
S.Distance	100.750
PPM REM MLM S-O	

2. <MLM>Key , , 가

Missing Line	
ML.Sdist	100.680
ML.Vdist	0.780
ML.Hdist	100.240
H.obs	53° 27 17
V.obs	91° 17 32
S.Distance	100.960
MLM MOVE S/% READ	

ML.Sdist.....
 ML.Vdist.....
 ML.Hdist.....
 H.obs, V.obs...
 S.Distance.....

3. <S/%>Key (%)

Missing Line	
Grade	%-0.273
ML.Vdist	0.780
ML.Hdist	100.240
H.obs	53° 27 17
V.obs	91° 17 32
S.Distance	100.960
MLM MOVE S/% READ	

<MLM>.....
 <MOVE>..... Target()
 <S/%>..... (%)
 <READ>.....

5. (Setting Out)

Setting Out

: <REC>key (16Page .)

1. Page 3Page <S-O>key

P.C. mm	-30
ppm	0
	3
H.obs	180° 00 00
V.obs	90° 00 00
S.Dist	<Null>
<input type="checkbox"/> READ <input type="checkbox"/> M.DISF <input type="checkbox"/> CNFG <input type="checkbox"/> REC	

2. <OK>key

SO.Dist	100.000
SO.Hang	45° 30 54
O.K	

SO.Dist.....

SO.Hang....

3. dH.obs

0°00 00

Setting out	
Dist	<Null>
S.Dist	<Null>
H.obs	45° 30 54
V.obs	89° 25 11
dH.obs	0° 00 00
<input type="checkbox"/> READ <input type="checkbox"/> M.DISF <input type="checkbox"/> INPUT	

dH.obs 가 0°00 00 가 가

4. dH.obs 0°00 00

<READ>Key

Setting out	
Dist	-1.750
S.Dist	98.250
H.obs	45° 30 54
V.obs	89° 25 11
dH.obs	0° 00 00
<input type="checkbox"/> READ <input type="checkbox"/> M.DISP <input type="checkbox"/> INPUT	

Dist..
 Dist
 (+) (-)
 S.Dist..
 <READ>.....Setting Out
 Target()
 <M.DISP>.. S.Dist / H.Dist / V.Dist 가
 <INPUT>...

* REC Key

<REC>MODE 4 key가 key S/W가
 가

1. (Topography)

() , ()

* (3Page) , Page 1Page <M.DISP>key

1. Page 1Page <REC>key

```
P.C. mm      -30
ppm          0
             █ 3

H.obs       180° 05 11
V.obs       92° 17 20
S.Dist      <Null>
1 READ M.DISF CNFG REC
```

* <REC>MODE 가 S/W가

2. <FUNC>key

```
15-Dec-98 12:00:00

Job
Stn
BS pt
             █ 3

Free recs   1775
FUNC SURV COGO ROAD
```

3. Job Key

```
Job
Instrument
Job Settings
Configure Reading
Tolerances
Units
Date and Time
SURV COGO ROAD
```

4. Job

```
Create Job
Job █ <No text>
S.F. 1.0000000
Point Id Numeric (4)
Record elev Yes
Atmos crn No
C and R crn No
A
```

: POWERSET series

(Job)

5. Keyboard

↵key

```

Create Job
Job SOKKIA
S.F. 1.0000000
Point Id Numeric (4)
Record elev Yes
Atmos crn No
C and R crn No
A

```

): SOKKIA

6. Note 가 가

↵key

```

Note
[Redacted]
FC ON A

```

*

7. Job

```

Job
Instrument
Job Settings
Configure Reading
Tolerances
Units
Date and Time
SURV COGO ROAD

```

* Job
Job

Job ↵key

8. <ESC>key

```

Select Job
SOKKIA
NEW STAT CTRL PGDN

```

* Job <NEW>key

Job

9. Job <SURV>key

Job
Instrument
Job Settings
Configure Reading
Tolerances
Units
Date and Time
SURV COGO ROAD

10. Topography() key

Topography
Traverse Adjustment
Resection
Set Collection
Set Review
Building Face Survey
Collimation
FUNC COGO ROAD

11. Stn

Stn	
North	<Null>
East	<Null>
Elev	<Null>
Theo ht	<Null>
Cd	<No text>
	N

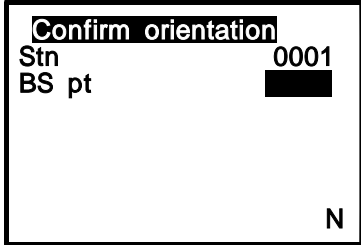
Stn..... ()
): Stn - 0001 (15Page 14)
 North..... "N"
 East..... "E"
 Elev.....
 Theo ht...
 Cd.....SDRmap WCOMMS S/W Code Name

12. key

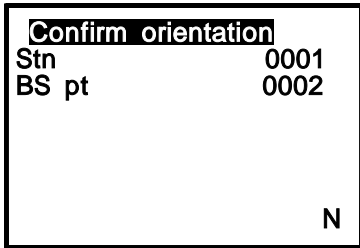
Stn	0001
North	100.000
East	100.000
Elev	10.000
Theo ht	1.500
Cd	STN
	A

* : < >key
 가

13. ()
 BS()



14. BS pt < >key

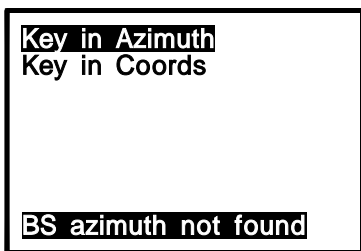


BS pt..... () 가
): Bs - 0002

: 1 ~999
 POWERSET Series

1000 , 1001 , 1002 ..
 가 . (14Page 24~27.)

15.



Key in Azimuth..BS()
 Key in Coords...BS()

* 가 가 < >key
 : Key in Coords . (18~19.)

16. Key in Azimuth BS()

key

Key in Azimuth	
Cd	<No text>
To pt	0002
From	0001
Azimuth	45.4545
N	

* BS()

17. Setting()

Take BS reading	
Stn	0001
BS pt	0002
H.obs	45° 45 45
V.obs	91° 17 32
1 READ OFS CNFG REC	

18. , 15. Key in Coords BS()

Key in Coords	
Pt	0002
North	<Null>
East	<Null>
Elev	<Null>
Cd	<No text>
N	

19. BS() key

Key in Coords	
Pt	0002
North	200.000
East	200.000
Elev	20.000
Cd	BS
A	

North..... "N"

East..... "E"

Elev.....

Cd.....SDRmap S/W

Code Name

* : < >key
 key 가
 BS()

20. , <ANGLE>key

Take BS reading	
Stn	0001
BS pt	0002
H.obs	45° 45 45
V.obs	91° 17 32
1 READ OFS ANGLE CNFG	

21. key Setting

Cd	BS
Pt	0002
Target ht	<Null>
H.obs	45° 45 45
V.obs	91° 17 32
S.Distance	<Null>
READ OFS ANGLE CNFG A	

: 20. , 21.

22. Target()
 <READ>key

Take Reading	
Stn	0001
BS pt	0002
Topo	
H.obs	45° 45 45
V.obs	91° 17 32
1 READ OFS ANGLE CNFG N	

23. Target()

Cd	<No text>
Pt	1000
Target ht	<Null>
H.obs	55° 21 22
V.obs	89° 37 19
S.Distance	100.987
READ OFS ANGLE CNFG N	

24. Target ht() key

Cd	<No text>
Pt	1000
Target ht	1.5
H.obs	55°21 22
V.obs	89°37 19
S.Distance	100.987
<input type="checkbox"/> READ <input type="checkbox"/> OFS <input type="checkbox"/> ANGLE <input type="checkbox"/> CNFG <input type="checkbox"/> IN	

* 1000, 1001, 1002--): pt.....1000

25. Target() <READ>key

Take Reading	
Stn	0001
BS pt	0002
Topo	
H.obs	55°21 22
V.obs	89°37 19
<input type="checkbox"/> READ <input type="checkbox"/> OFS <input type="checkbox"/> ANGLE <input type="checkbox"/> CNFG <input type="checkbox"/> IN	

26.

Cd	Target Point
Pt	1001
Target ht	1.500
H.obs	120°45 52
V.obs	87°11 39
S.Distance	250.250
<input type="checkbox"/> READ <input type="checkbox"/> OFS <input type="checkbox"/> ANGLE <input type="checkbox"/> CNFG <input type="checkbox"/> A	


Cd....SDRmap WCOMMS S/W Code Name

* 1000, 1001, 1002--): pt.....1001

27. <READ>key

Cd	Target Point
Pt	1002
Target ht	1.500
H.obs	145°19 23
V.obs	88°27 20
S.Distance	300.155
<input type="checkbox"/> READ <input type="checkbox"/> OFS <input type="checkbox"/> ANGLE <input type="checkbox"/> CNFG <input type="checkbox"/> A	


* 1000, 1001, 1002--): pt.....1002

28. Point key

Job <SOKKIA>

18-Dec-98	17:50:00
Job	SOKKIA
Stn	0001
BS pt	0002
Free recs	1775
FUNC	SURV
COGO	ROAD

29. Keyboard View(Y)key

ESC	A	B	C	D
FNC SFT	E	F	G	H
BS SP	I	J	K	L
	M	N	O	P
	Q	R	S	T
	U	V	W	X
	Y	Z	ALPHA	

30. 가 < >, < >key

Bkb	0002
Target ht	<Null>
F1	0002
Target ht	1.500
F1	1000
F1	1001
F1	1002
SRCH	SHFT
PREV	NEXT

31. < , , , >key < >key

OBS	F1
Stn	0001
Pt	1000
H.obs	55°21 22
V.obs	89°37 19
S.Distance	100.987
Cd	T
MC	RED
POS	

32. <POS>key

가

POS	TP
Pt	1000
North	207.104
East	210.327
Elev	15.234
Cd	T
1 OBS MC RED	

33. <ESC>key

25.

Bkb	0002
Target ht	<Null>
F1	0002
Target ht	1.500
POS	1000
F1	1001
F1	1002
SRCH SHFT PREV NEXT	

34.

가

2. - (Set Out Coords)

Set Out Coord

*

Page 3Page

<S-O>key

(9Page)

1. Page 1Page <REC>key

P.C. mm	-30
ppm	0
3	
H.obs	180°05 11
V.obs	92°17 20
S.Dist	<Null>
1 READ M.DISF CNFG REC	

2. <COGO>key

15-Dec-98	12:00:00
Job	SOKKIA
Stn	0001
BS pt	0002
Free recs	1770
FUNC	SURV COGO ROAD

3. Set Out Coords key

Set Out Coords
Set Out Line
Set Out Arc
Resection
Inverse
Areas
Intersections
FUNC SURV ROAD

4. Key

Confirm orientation	
Stn	0001
BS pt	0002
Azimuth	45°00 00
H.obs	45°00 00
	N

* (11 ~19)

5. Setting Out (POINT)

key, < >key

Setting Out	
Pt	1000
INS DEL RANGE ALL	

6. 가

←key, < >key

Setting Out	
Pt	1000
Pt	1001
Pt	1002
INS DEL RANGE ALL	

7. (9Page)

()

←key

Setting Out	
Pt	1000
Pt	1001
Pt	1002
Pt	2000
INS DEL RANGE ALL	

: POWERSET series

()

)

8. ←key

Key in Coords	
Pt	2000
North	300.000
East	350.000
Elev	15.000
Cd	TP [REDACTED]
A	

9. ←key

Setting Out	
Pt	1000
Pt	1001
Pt	1002
Pt	2000
Pt	
INS DEL RANGE ALL A	

10. dH.o 0°00'00"

```
Aim horiz circle
Aim H.obs 45°00 01
Aim V.obs 90°17 20
S.Dist 100.987
H.obs 85°32 15
V.obs 89°25 17
dH.o -40°32 14
READ ANGLE CNFG
```

:

11. Target() dH.o가 0°00'00"

```
Aim horiz circle
Aim H.obs 45°00 01
Aim V.obs 90°17 20
S.Dist 100.987
H.obs 45°00 01
V.obs 92°00 00
dH.o 0°00 00
READ ANGLE CNFG
```

:

dH.o 가 0°00'00"
가

12. <READ>key

```
Aim horiz circle
Aim H.obs 45°00 01
Aim V.obs 90°17 20
S.Dist 100.987
H.obs 45°00 01
V.obs 92°00 00
dH.o 0°00 00
READ ANGLE CNFG
```

13. Target ht() key

```
Target ht 1.500
H.obs 45° 00 01
V.obs 92° 00 00
S.Dist 99.002
READ OFS ANGLE CNFG
```

14. Target() 가 .

Right	0.052
Out	1.535
Aim H.obs	45°00 01
Aim V.obs	90°17 20
H.obs	45°00 21
V.obs	90°18 12
S.Distance	99.002
READ	STORE
CNFG	TARGET

Left.....
 Right....
 In.....
 Out.....

15. Target() <READ>
 key

Right	0.052
Out	1.535
Aim H.obs	45°00 01
Aim V.obs	90°17 20
H.obs	45°00 21
V.obs	90°18 12
S.Distance	99.002
READ	STORE
CNFG	TARGET

16. 가 0.000 가 Target
 ()

Right	0.000
Out	0.000
Aim H.obs	45°00 01
Aim V.obs	90°17 20
H.obs	45°00 01
V.obs	90°17 20
S.Distance	100.987
READ	STORE
CNFG	TARGET

17. Left, Right, In, Out 가 0.000 가
 Target() ()

Right	0.000
Out	0.000
Aim H.obs	45°00 01
Aim V.obs	90°17 20
H.obs	45°00 01
V.obs	90°17 20
S.Distance	100.987
READ	STORE
CNFG	TARGET

18. () 가

3. (Inverse)

(Point) (Point) ,
(가)

* Target() Page 3Page <MLM>key
(7Page)

1. Page 1Page <REC>key

P.C. mm	-30
ppm	0
	3
H.obs	180° 05 11
V.obs	92° 17 20
S.Dist	<Null>
1	READ M.DISF CNFG REC

2. <COGO>key

18-Dec-98	12:00:00
Job	SOKKIA
Stn	0001
BS pt	0002
	3
Free recs	1775
	FUNC SURV COGO ROAD

3. Inverse() key

Set Out Coords
Set Out Line
Set Out Arc
Resection
<u>Inverse</u>
Areas
Intersections
FUNC SURV ROAD

4.

Inverse	
From	0001
To pt	
READ	N

From.....

To pt....

: POWERSET series

5. From

key

Inverse	
From	1000
To pt	
READ	N

6. To pt

key

Inverse	
From	1000
To pt	1001
READ	N

7.

, , 가

RED	IN
From	1000
To pt	1001
Azimuth	315° 16 44
H.dist	172.923
V.dist	5.217
S.Dist	173.002

8. <ESC>key 4.

Inverse	
From	1000
To pt	1001
READ	N

4. (Resection)

Resection 2 가

Keyboard Input(26Page)

* 2

1. Page 1Page <REC>key

P.C. mm	-30
ppm	0
	3
H.obs	180° 05 11
V.obs	92° 17 20
S.Dist	<Null>
1 READ M.DISF CNFG REC	

2. <COGO>key

08-Apr-99 15:11:11	
Job	SOKKIA
Stn	0001
BS pt	
	3
Free recs	7240
FUNC SURV COGO ROAD	

3. Resection key

```

Set Out Coords
Set Out Line
Set Out Arc
Resection
Inverse
Areas
Intersections
FUNC SURV ROAD
    
```

4. <OPTIONS>Key

```


Stn
Theo ht ████████
Cd <Null>
      <No text>

OPTIONS N
    
```

5. < , , , >key < >, < >key Face order()

```

Number of H sets 1
# dist rdgs 1
Face order F1F2/F2F1
Obs order 123..321
Return sight No
Pre-enter points Yes
Recip Calc Prompted
N
    
```

6. Face order (F1 only) key

```

Number of H sets 1
# dist rdgs 1
Face order F1 only
Obs order 123..321
Return sight No
Pre-enter points Yes
Recip Calc Prompted
N
    
```

7. () key

Stn	0100
Theo ht	1.500
Cd	STN
OPTIONS	N

* POWERSET series Job Job

8. Pre-enter points

Pt Point

Pre-enter points	
Pt	1000
Pt	1001
Pt	1002
INS	DEL
DELALL	N

9. Pt() key

Pre-enter points	
Pt	1000
Pt	1001
Pt	1002
INS	DEL
DELALL	N

* 1000, 1001...

10. To pt Target() <READ>key

Take Reading	
Stn	0100
To pt	1000
H.obs	25°10 20
V.obs	70°17 20
1	READ
OFS	ANGLE
CNFG	

11. Target() . Cd Target ht

key

Cd	TP
Pt	1000
Target ht	1.5
H.obs	25°10 20
V.obs	70°17 20
S.Distance	<Null>
READ OFS ANGLE CNFG N	

Cd.....Code Name

Target ht...

12. 가

Take Reading	
Stn	0100
To pt	1001
H.obs	25°10 20
V.obs	70°17 20
1 READ OFS ANGLE CNFG	

13. key

Cd	TP
Pt	1002
Target ht	1.5
H.obs	25°10 20
V.obs	70°17 20
S.Distance	<Null>
READ OFS ANGLE CNFG N	

14. Calculate resection key

Stn	0100
Number of sets	1
Calculate resection	
Collect more sets	
Review existing sets	
OPTIONS	

15. 가

```
Processing data
Iteration 0
```

16. 가

```
Stn          RS
Stn          0100
North       110.250
East        210.525
Elev        10.50
Theo ht     1.500
Cd          STN
EDIT
```

17. 가 가

```
No solution

...Press any key...
```

5. (Keyboard Input)

Keyboard Input (, , ..)
가

가

(Set Out Coords)

1. Page 1Page <REC>key

```

P.C. mm      -30
ppm          0
             █ 3

H.obs      180° 05 11
V.obs      92° 17 20
S.Dist     <Null>
1 READ M.DISF CNFG REC
    
```

2. <SURV>key <COGO>key

```

08-Apr-99   15:11:11

Job          SOKKIA
Stn         0001
BS pt

Free recs   7240
█ 3
FUNC SURV COGO ROAD
    
```

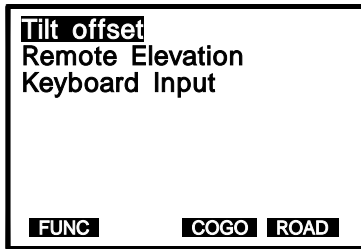
3. < >key

```

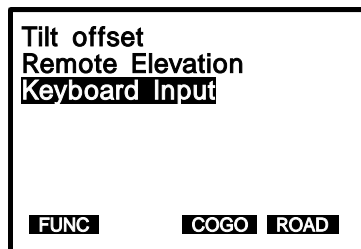
Topography
Traverse Adjustment
Resection
Set Collection
Set Review
Building Face Survey
Collimation
FUNC COGO ROAD
    
```

* ()

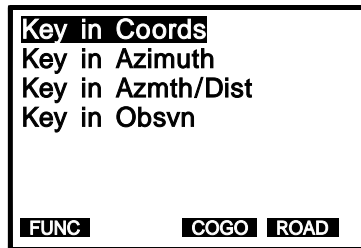
4. 가



5. Keyboard Input key

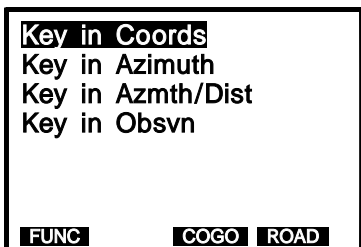


6.



- Key in Coords.....
- Key in Azimuth.....
- Key in Azmth/Dist..
- Key in Obsvn.....

7. Key in Coords



8.

Key in Coords	
Pt	1100
North	<Null>
East	<Null>
Elev	<Null>
Cd	<No text>

N

Pt.....
 North..... N
 East..... E
 Elev..... Z
 Cd..... Code

*

key

< >key
가

9.

key

Key in Coords	
Pt	1100
North	250.50
East	320.30
Elev	10.50
Cd	TP

A

10.

<ESC>key

Key in Coords	
Pt	1101
North	<Null>
East	<Null>
Elev	<Null>
Cd	<No text>

N

11.

Keyboard

View(Y)key

ESC	A	B	C	D
FNC SFT	E	F	G	H
BS SP	I	J	K	L
	M	N	O	P
	Q	R	S	T
	U	V	W	X
	Y	Z	ALPHA	

12. 가
 < >, < >key

```

Job          SOKKIA
Scale        1.00000000
Note 08-Apr-99 11:35
Note        10000
POS          1100
POS          1101
POS          1102
SRCH SHFT PREV NEXT
  
```

13. < , , , >key < >key

```

Job          SOKKIA
Scale        1.00000000
Note 08-Apr-99 11:35
Note        10000
POS          1100
POS          1101
POS          1102
SRCH SHFT PREV NEXT
  
```

14. 가
 . 가

```

POS          KI
Pt           1100
North        250.500
East         320.300
Elev         10.000
Cd           TP
EDIT
  
```

6. (Communications)

POWERSET series

PC

가

PC

SOKKIA DOC-27 cable POWERSET series

PC COM

*

SOKKIA DOC-27 cable

S/W COMMS PLUS

WCOMMS

1. Page 1Page <REC>key

```
P.C. mm      -30
ppm          0
             3

H.obs      180° 05 11
V.obs      92° 17 20
S.Dist     <Null>
1 READ M.DISF CNFG REC
```

2. <FUNC>key

```
08-Apr-99  15:11:11

Job          SOKKIA
Stn         0001
BS pt

Free recs   7240
FUNC SURV COGO ROAD
```

3. < >key

```
Job
Instrument
Job Settings
Configure Reading
Tolerances
Units
Date and Time
SURV COGO ROAD
```

* ()

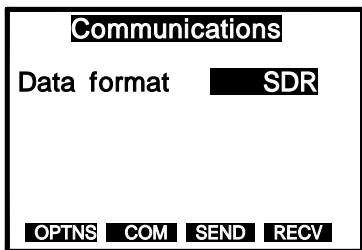
4. Communications가†

```
Job Deletion
Feature Code List
Hardware
Communications
Card Menu
Language
SURV COGO ROAD
```

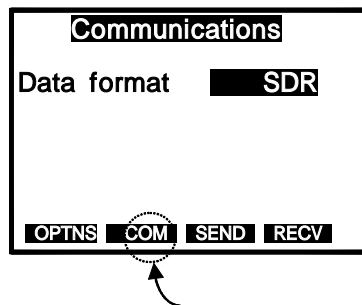
5. Communications key



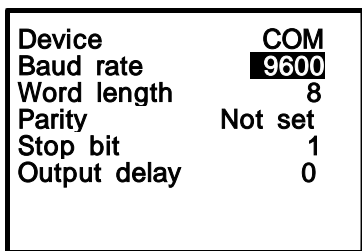
6. MODE 가



7. <COM>key



8. key



* Device	Baud rate	Device	< >	< >key
COM	LPT	COM		Baud rate
< >	< >key	1200	38400	가
	9600			
: POWERSET series	Baud rate	9600		

9. <SEND>key

Communications
Data format **SDR**

OPTNS **COM** **SEND** **RCV**

10. Select jobs key

Select jobs
Select roads
Select templates
Select all datajobs

11. Job

Job

< >,< >key

KOREA	No
SEOUL	No
SOKKIA	No

ALL

12. Job

< >,< >key

Yes No

KOREA	No
SEOUL	No
SOKKIA	Yes

ALL

13. Yes ↵key

KOREA	Yes
SEOUL	Yes
SOKKIA	Yes
ALL	

* Job <ALL>key Job Yes
↵key Job

14. Job 가 PC 가

Sending :	
SOKKIA	
Record	10

15. <ESC>key

Complete
...Press any key...

16. 가

Communications			
Data format	SDR		
OPTNS	COM	SEND	RCV

17. * SOKKIA S/W COMMS PLUS WCOMMS 가

7. (Job Deletion)

Job Deletion 가 Memory

Job

: 6. (Communications)

1. Page 1Page <REC>key

```

P.C. mm          -30
ppm              0
                 3
H.obs           180° 05 11
V.obs           92° 17 20
S.Dist          <Null>
1 READ M.DISF CNFG REC
    
```

2. <FUNC>key

```

18-Dec-98   12:00:00
Job          SOKKIA
Stn          0001
BS pt       0002
             3
Free recs    1675
FUNC SURV COGO ROAD
    
```

3. < >key

```

Job
Instrument
Job Settings
Configure Reading
Tolerances
Units
Date and Time
SURV COGO ROAD
    
```

* ()

4. Job Deletion key

```

Job Deletion
Feature Code List
Hardware
Communications
Card Menu
Language
SURV COGO ROAD
    
```


6. Select jobs key

Select jobs
Select roads
Select templates
Select all datajobs

7. Job

Job

< >, < >key

KOREA	No
SEOUL	No
SOKKIA	No
ALL	

8. Job

< >, < >key

Yes No

KOREA	No
SEOUL	No
SOKKIA	Yes
ALL	

9. Yes key

가

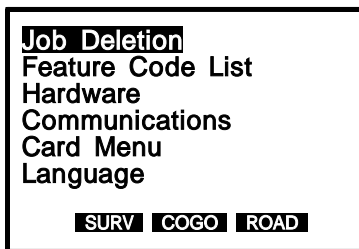
<YES>key

About to delete	
Confirm?	
YES	NO


10. YES



11. 가 <ESC>key

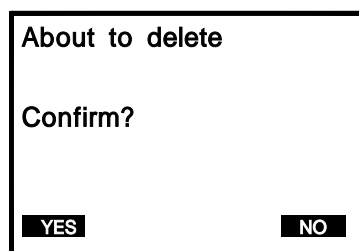


11. Job Yes Job <ALL>
Job Yes Job <ALL>



: 29Page (Communications)

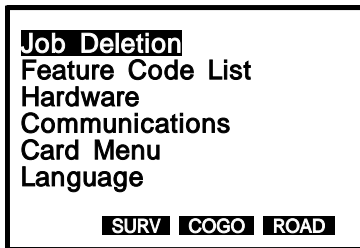
11. 가
<YES>key



12. <YES>key



13. <ESC>key



14. <FUNC>key

Job

Job

